

Arizona Outlaws 356 Javelina Tour to Monument Valley, UT

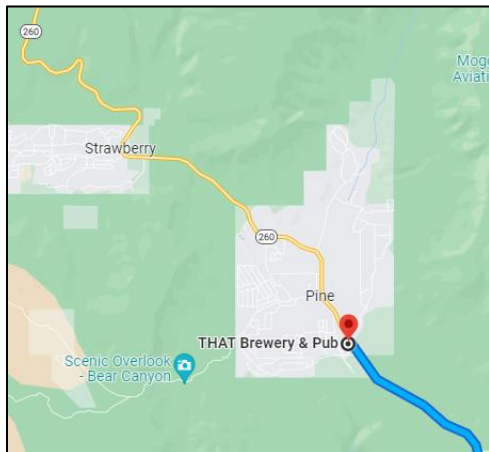
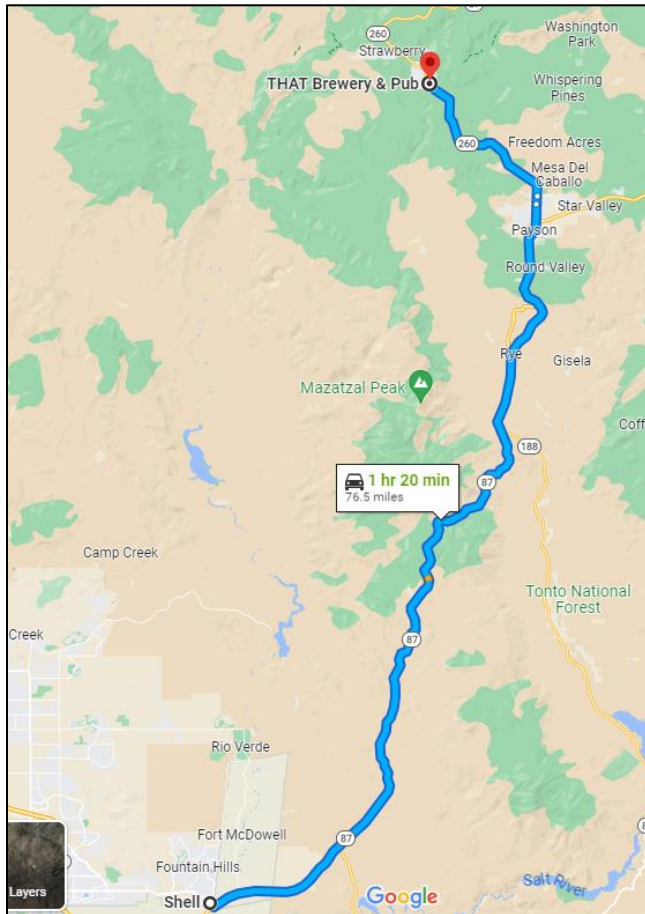
October 19-22, 2023

The hyperlinks at the top of each page will launch Google Maps and provide turn by turn directions.

Thursday Launch Depart at 9:30 am.

Starting location in Fountain Hills is the Shell gas station, 17125 E Shea Blvd, Fountain Hills, AZ 85268.

<https://goo.gl/maps/GDR5jYjsd11M6Nhv5>

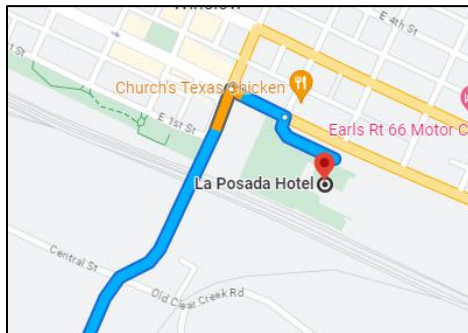
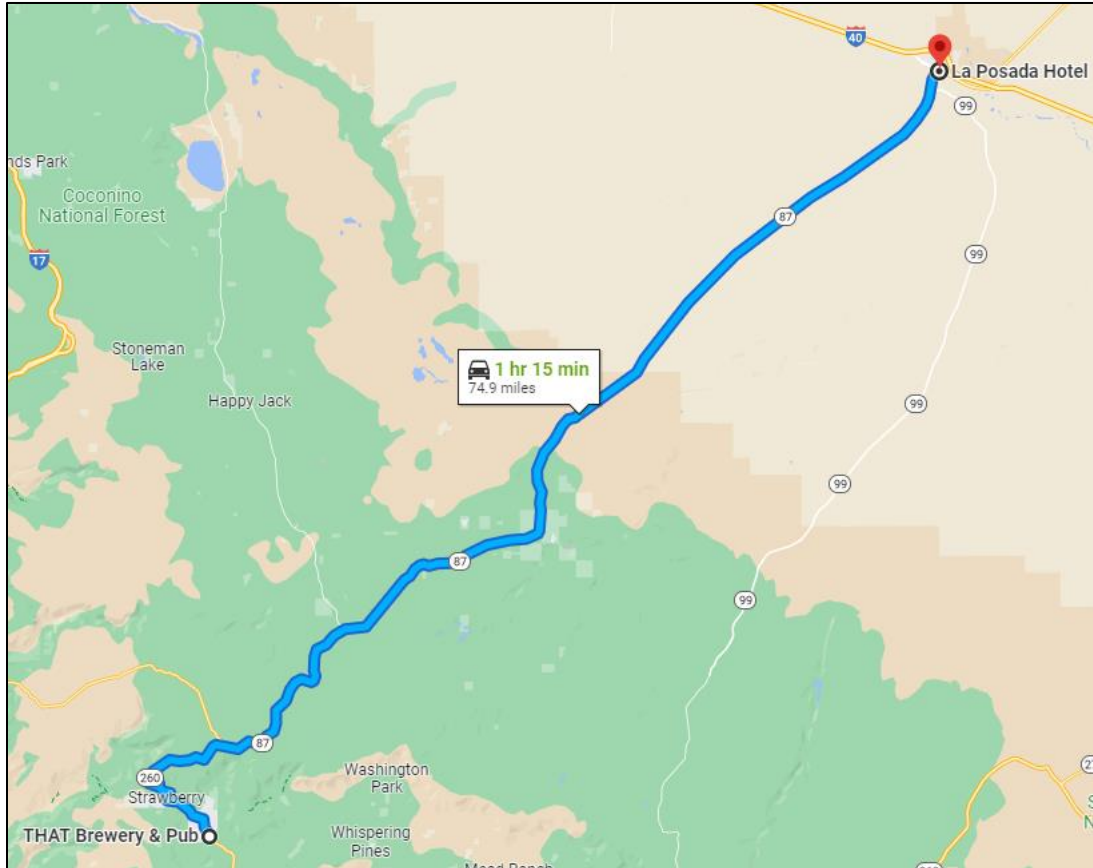


THAT Brewery & Pub, 3270 AZ-87, Pine, AZ 85544

Arizona Outlaws 356 Javelina Tour to Monument Valley, UT
October 19-22, 2023

Thursday, THAT Brewery to La Posada

<https://goo.gl/maps/Cjm8X5nZNe4eGwzs8>

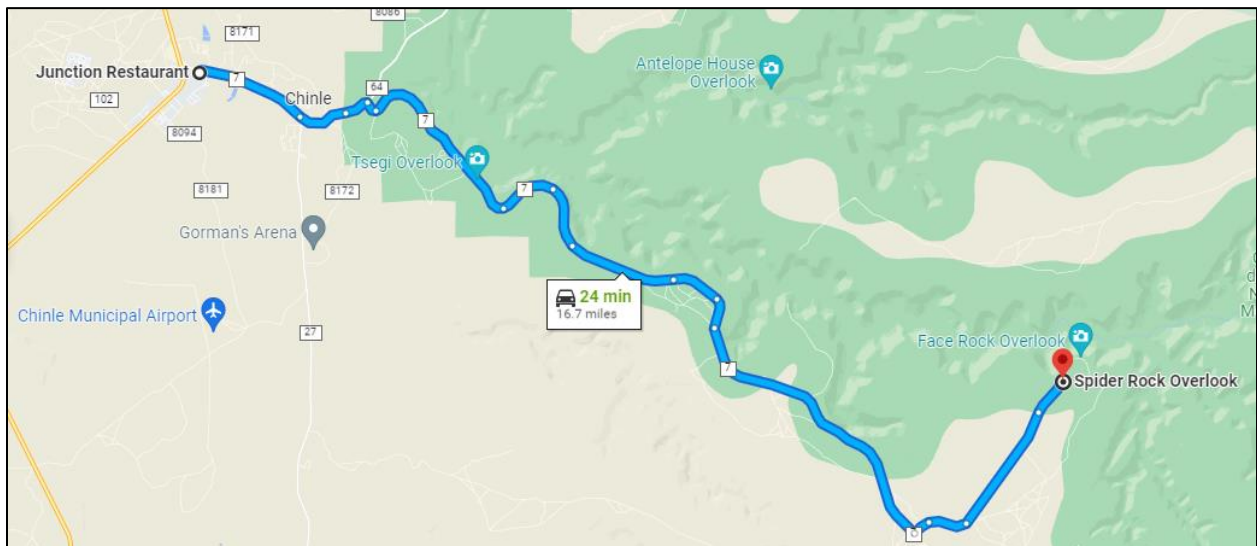
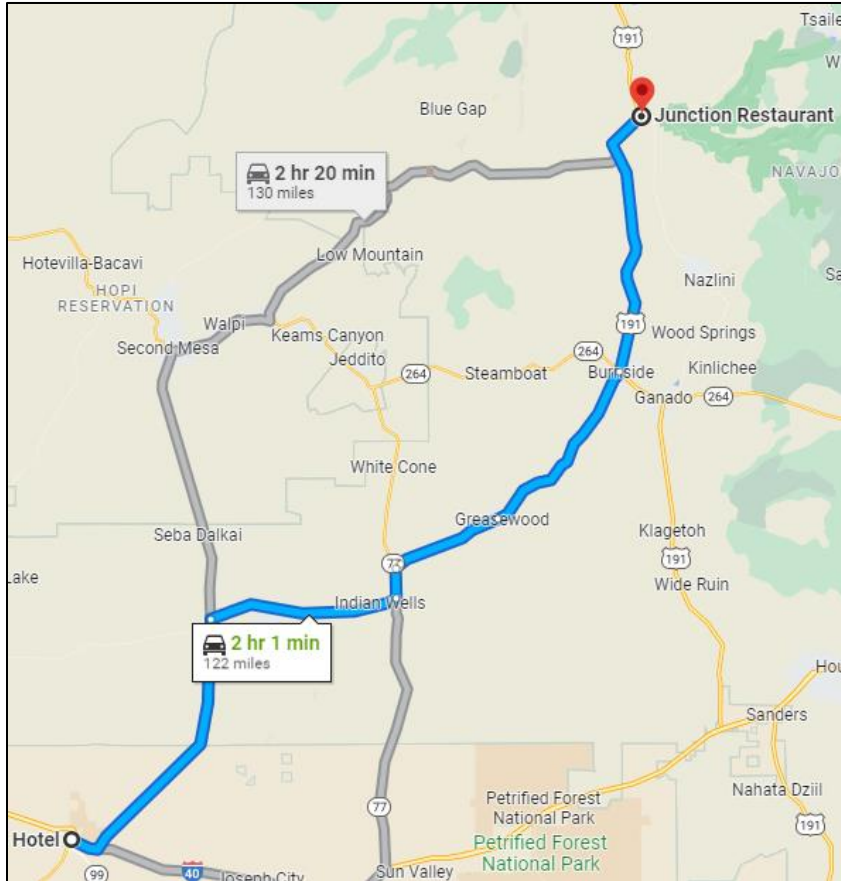


La Posada Hotel, 303 East 2nd Street, Winslow, AZ 86047

Arizona Outlaws 356 Javelina Tour to Monument Valley, UT
October 19-22, 2023

Friday, La Posada to Junction Restaurant

<https://goo.gl/maps/CpAwNjUKYCY54Wa8>

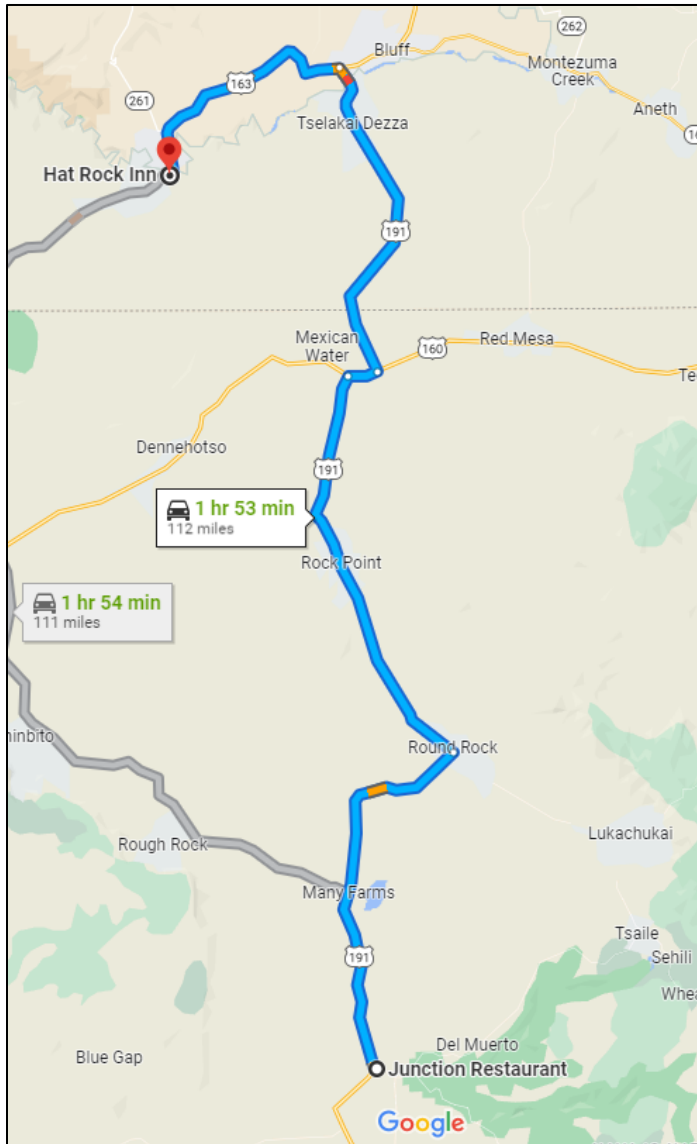


Canyon de Chelly Spider Rock Overlook
<https://goo.gl/maps/KNYECUgvrqHwy69K8>

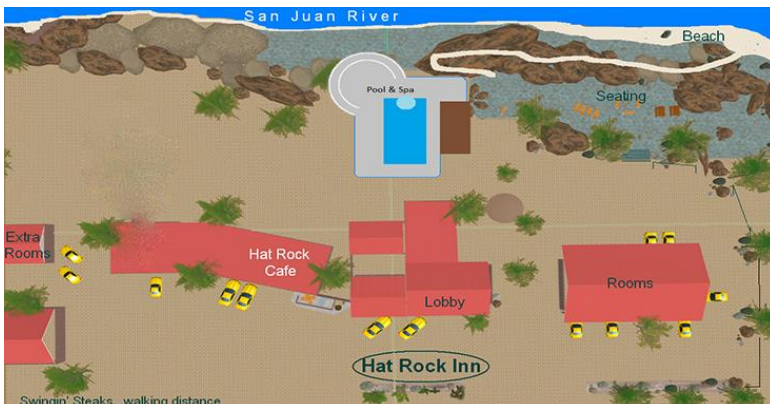
Friday, Chinle to Hat Rock Inn

Arizona Outlaws 356 Javelina Tour to Monument Valley, UT
October 19-22, 2023

<https://goo.gl/maps/G6peKB44GwhCSBcm9>



Hat Rock Inn, 120 Hwy 163, Mexican Hat, UT 84531



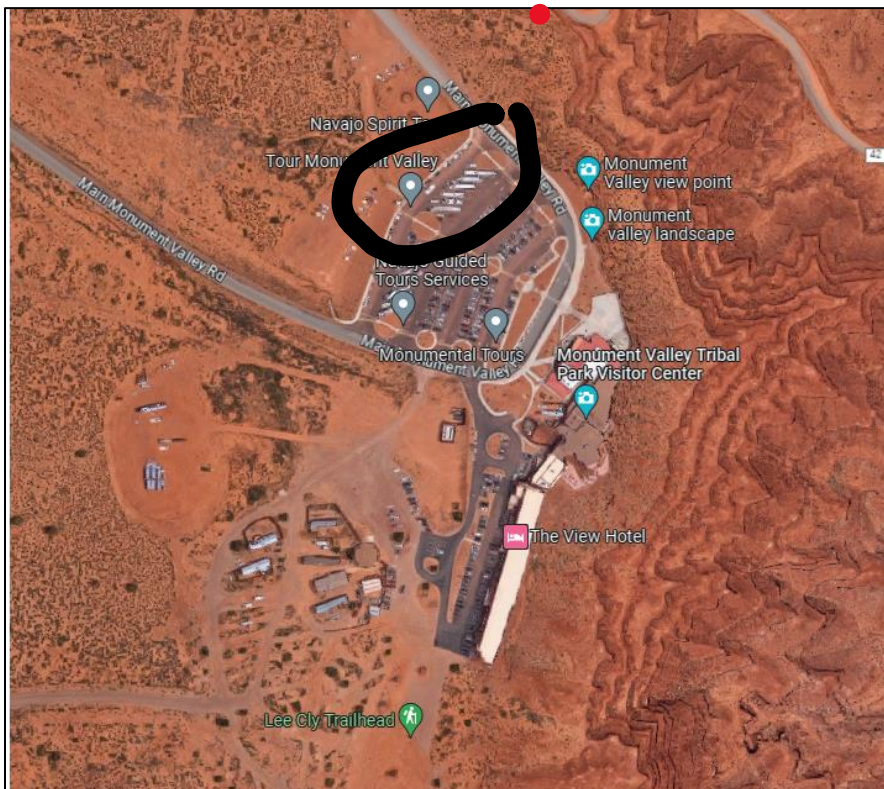
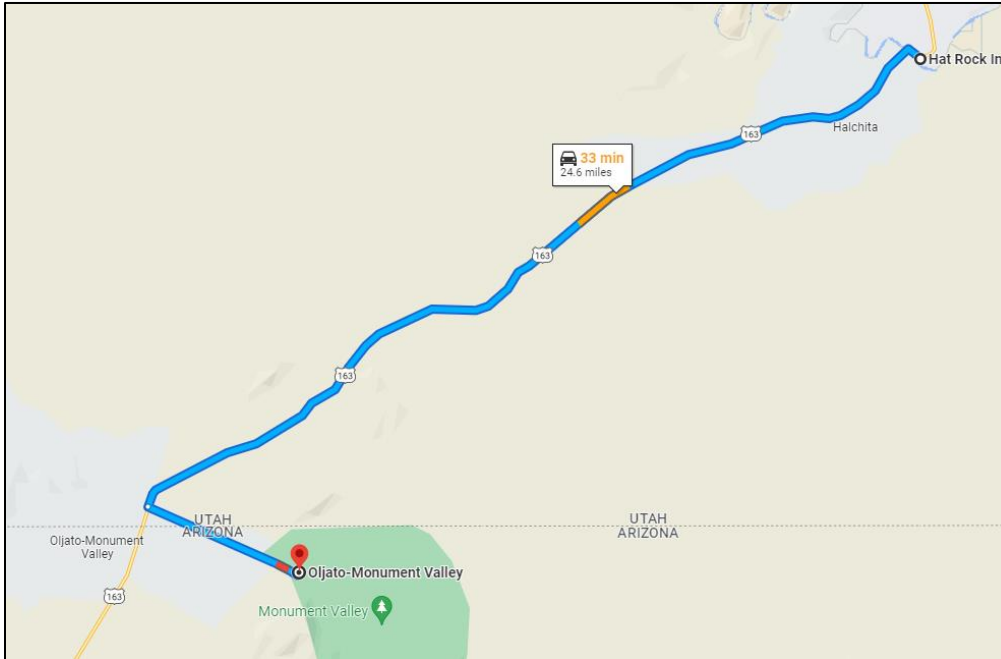
The Wind-Down party will be at the pool area overlooking the San Juan River.

Arizona Outlaws 356 Javelina Tour to Monument Valley, UT

October 19-22, 2023

Saturday. Hat Rock Inn to Sacred Monument Jeep Tour Pick-up

<https://goo.gl/maps/Zbnf7pmWLuEHkmHG9>

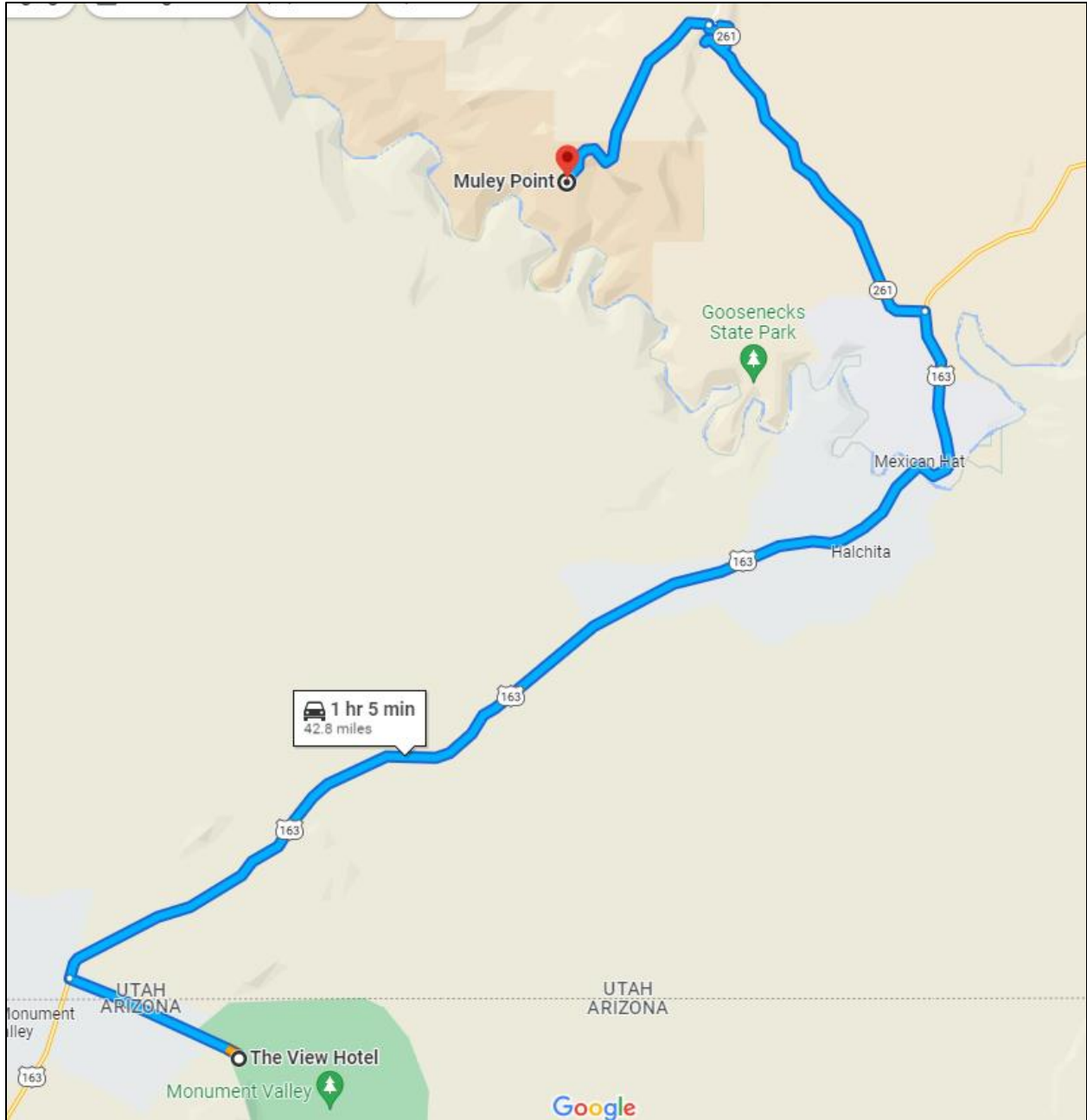


Sacred Mountain Tour pickup is in the outer north parking row of the Visitor Center.

Arizona Outlaws 356 Javelina Tour to Monument Valley, UT
October 19-22, 2023

Saturday, The View hotel to Muley Point overlook via the Moki Dugway

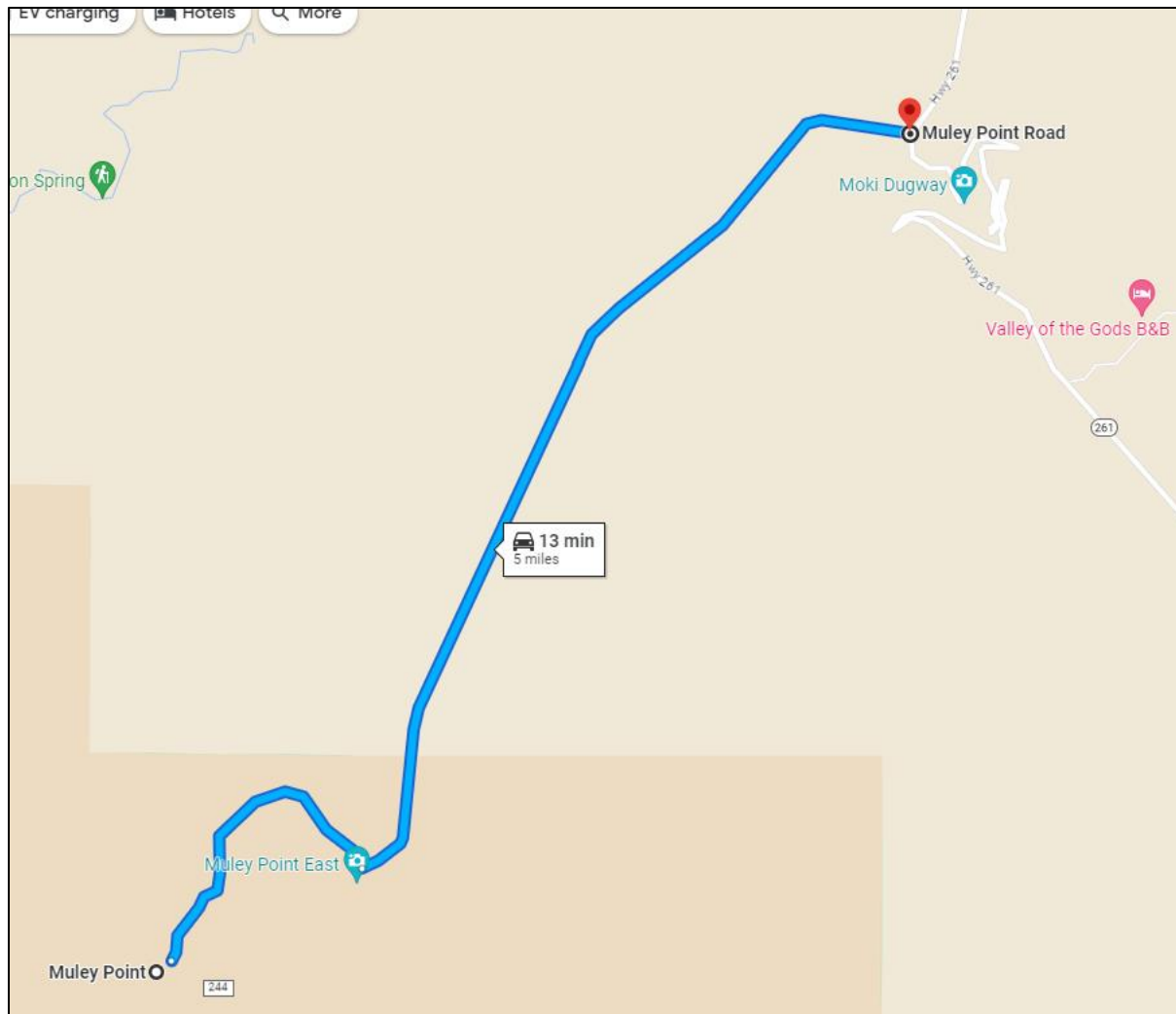
<https://goo.gl/maps/EKAitdEnDH5DDQQ86>



Arizona Outlaws 356 Javelina Tour to Monument Valley, UT
October 19-22, 2023

Muley Point from the top of the Moki Dugway (5 miles)

<https://goo.gl/maps/r6uMm15KXcqXznmV8>



We will have a great group photo opportunity at Muley Point!

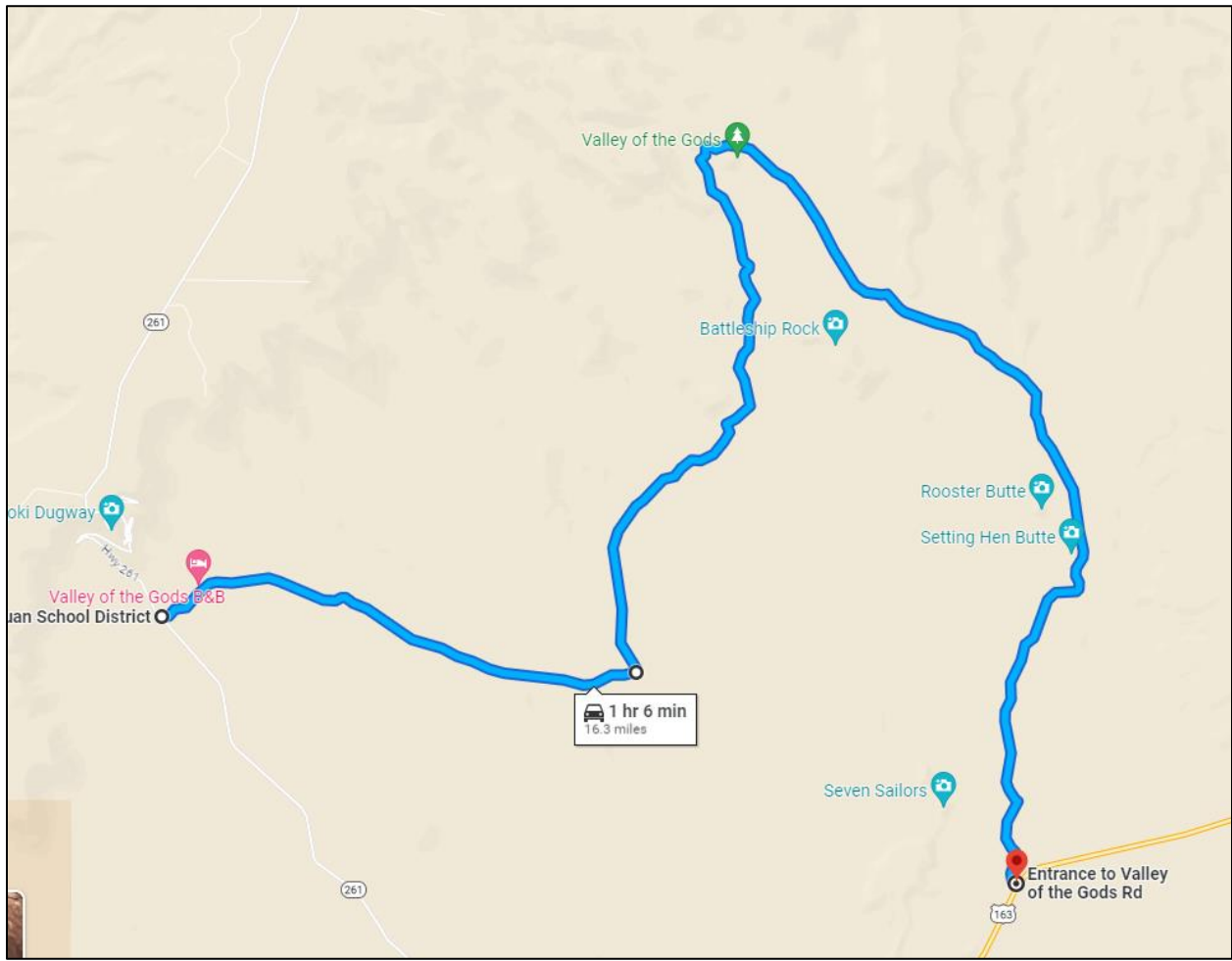
The return from Muley Point to the Hat Rock Inn is the same path that got us here, i.e. the Moki Dugway going down. Consider driving the Valley of the Gods (1 hour, unpaved) on the way back to the Hat Rock Inn.

Arizona Outlaws 356 Javelina Tour to Monument Valley, UT
October 19-22, 2023

Optional Valley of the Gods scenic drive

A few miles from the bottom of the Moki Dugway on Highway 261 is the entrance to the Valley of the Gods scenic drive. It is a 17 mile a graded gravel and clay road. It ends at Highway 163. Take Highway 163 south to return to the Hat Rock Inn.

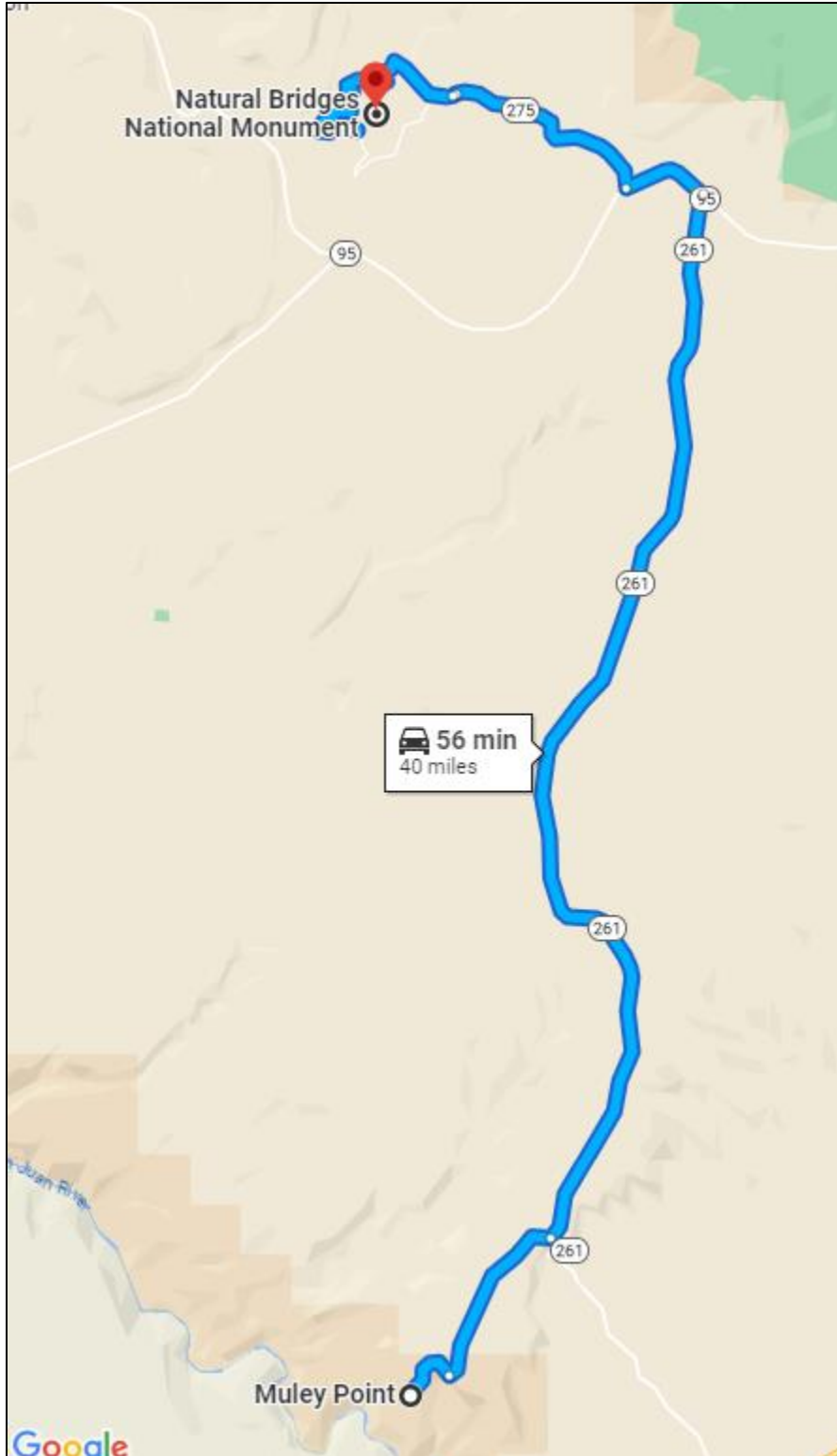
<https://goo.gl/maps/shdbU4YL7gL7pU1h8>



Arizona Outlaws 356 Javelina Tour to Monument Valley, UT
October 19-22, 2023

Optional continue on to Natural Bridges Monument

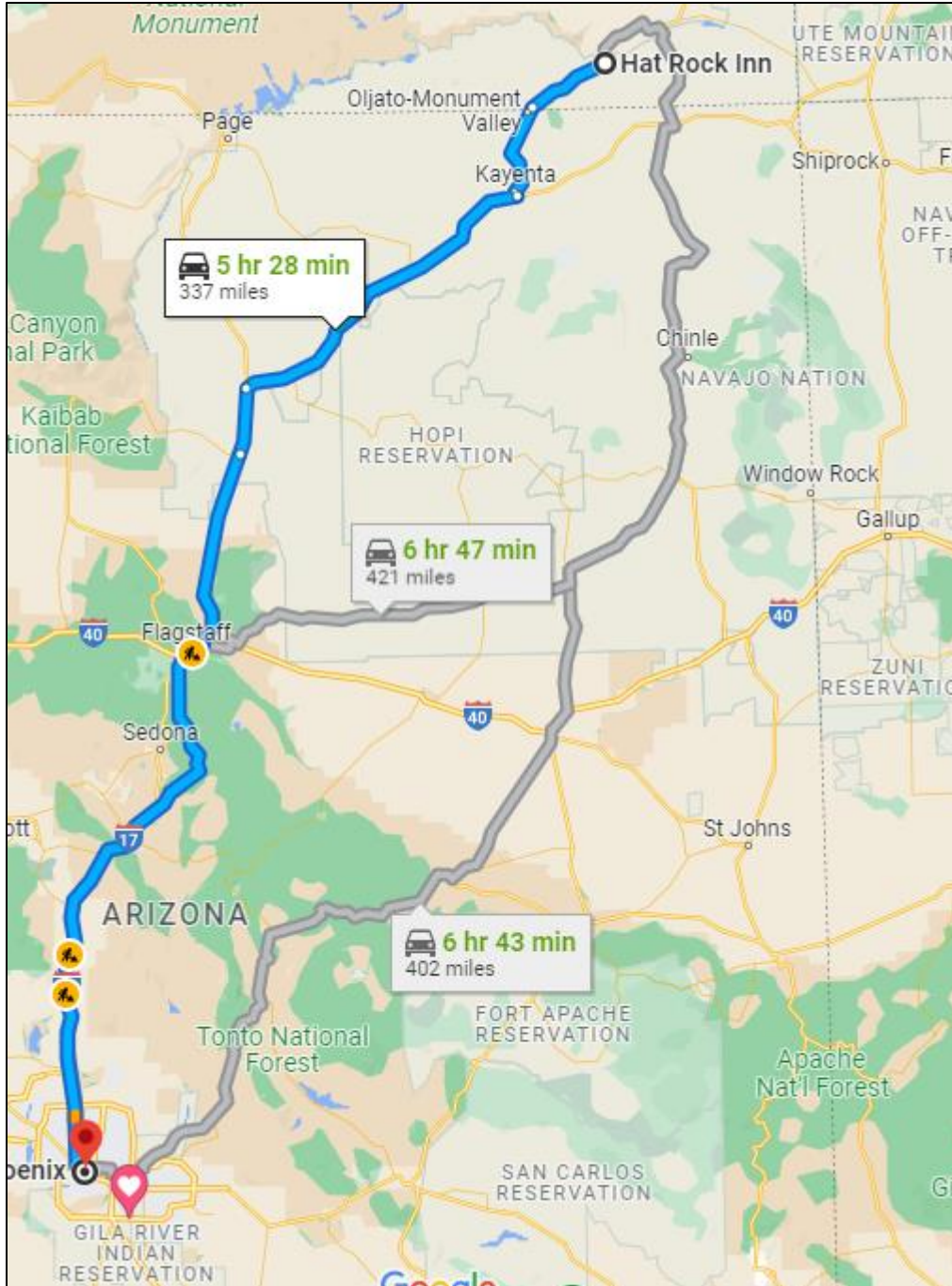
<https://goo.gl/maps/9YauzfWxDt4inhuCA>



Arizona Outlaws 356 Javelina Tour to Monument Valley, UT
October 19-22, 2023

Sunday, Fastest route to Phoenix is via Flagstaff and I-17 (337 miles).

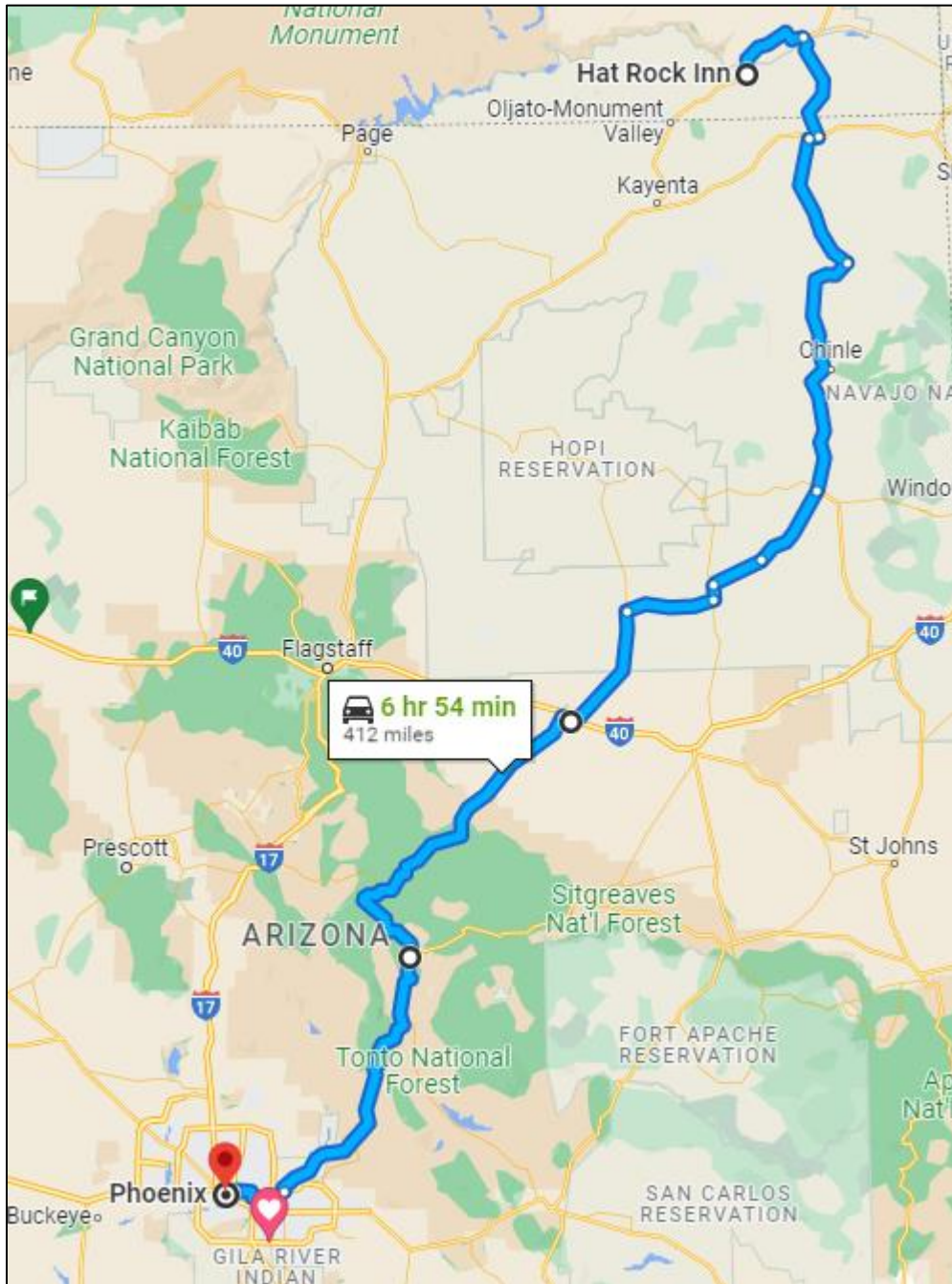
<https://goo.gl/maps/CbyEmeVWuGaXZgaf7>



Arizona Outlaws 356 Javelina Tour to Monument Valley, UT
October 19-22, 2023

Sunday alternate route is the way we came via Winslow (412 miles).

<https://goo.gl/maps/EJpv2ziFBefxmu1A>



Welcome Home.